

**CITY OF LOCKHART  
PUBLIC WORKS DEPARTMENT  
RIGHT OF WAY EXCAVATION APPLICATION**

NOTICE: This application must be signed and approved before excavation(s) can begin, except when a valid and verifiable emergency exists. Applicant must possess a copy of the approved permit at the proposed excavation job site. Application should be submitted for consideration three (3) workdays in advance, except in cases of verifiable emergencies.

**A LOCATION MAP SHOWING THE PROPOSED EXCAVATION MUST BE ATTACHED TO THE APPLICATION**

Applicant Name: \_\_\_\_\_ Date: \_\_\_\_\_

Applicant Address: \_\_\_\_\_ Phone #: \_\_\_\_\_

Applicant is: Property Owner\_\_\_\_ Contractor\_\_\_\_ Utility\_\_\_\_ Other\_\_\_\_

Name and Address of Contractor if different from above: \_\_\_\_\_  
\_\_\_\_\_ Phone #: \_\_\_\_\_

**Notification of all utility entities prior to excavation is required by STATE LAW-HOUSE BILL 2295 and by City Ordinance Section 50-38.**

**Have all utility entities been notified about this proposed excavation? Yes\_\_ No\_\_**  
**If not, state reason(s):** \_\_\_\_\_

The proposed excavation is for: Curb Cut\_\_ Access Driveway\_\_ Utility Repair\_\_ Utility Installation\_\_  
Other \_\_\_\_\_

Address of proposed excavation: \_\_\_\_\_  
Actual excavation location if different: \_\_\_\_\_

Right of way area of proposed excavation is: Pavement\_\_ Behind Curb\_\_ Bar Ditch\_\_ Driveway\_\_  
Easement\_\_ Other\_\_\_\_\_

**\*\*\*STATE RIGHT OF WAY EXCAVATION REQUIRES TXDOT PERMIT\*\*\***

Approximate depth, width and length of proposed excavation: \_\_\_\_\_  
What type of compacting equipment will be used? \_\_\_\_\_  
What type of backfill material will be used? \_\_\_\_\_

**City Ordinance, Section 50-40 requires that all backfilling of excavations be subject to inspection and approval by the Public Works Department of the City of Lockhart.**

Proposed Starting Date: \_\_\_\_\_ Finishing Date: \_\_\_\_\_

Will complete street be closed? Yes\_\_ No\_\_ If yes, how long? \_\_\_\_\_  
Will part of the street be closed? Yes\_\_ No\_\_ if yes, how long? \_\_\_\_\_

**City Ordinance, Section 50-38(b) requires notification of all emergency service providers such as the Fire, EMS and Police Departments if street is closed or partially closed. This permit can be faxed to the Public Works Office at (512)398-9134.**

**Trench Repair Details and General Specifications are included with this Application**

Applicant Signature: \_\_\_\_\_

**CITY OF LOCKHART**  
**RIGHT OF WAY EXCAVATION PERMIT**  
See Attachment Regarding Requirements

Date application received: \_\_\_\_\_

Received by (Public Works Employee): \_\_\_\_\_

Application Approved: YES \_\_\_ NO \_\_\_

If not approved, state reason: \_\_\_\_\_

\_\_\_\_\_

SPECIAL PROVISIONS: \_\_\_\_\_

\_\_\_\_\_

\_\_\_\_\_  
Public Works Director or designee

\_\_\_\_\_  
Date

Revocation Notice

This permit is hereby revoked in accordance with the City of Lockhart Ordinance, Section 50-37, for the following reasons:

Reasons: \_\_\_\_\_

\_\_\_\_\_

\_\_\_\_\_

\_\_\_\_\_

\_\_\_\_\_  
Public Works Director or designee

\_\_\_\_\_  
Date

**CITY OF LOCKHART  
RIGHT OF WAY EXCAVATION  
GENERAL SPECIFICATIONS**

STREET CUT

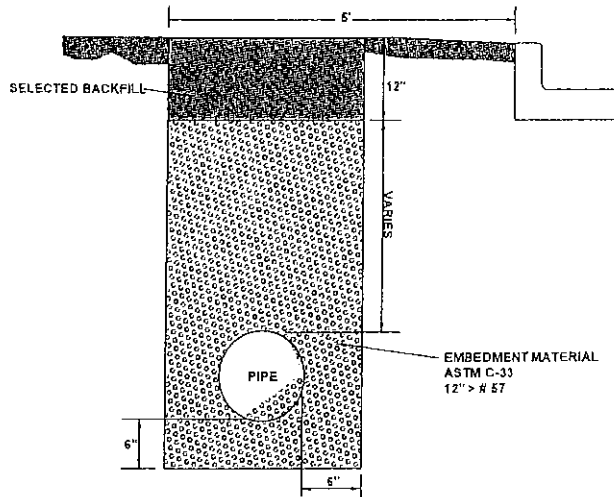
Class A and B Streets shall be repairs as follows: Road type shall be determined by Public Works Department.

1. Trench shall be backfilled with two (2) sack mix two (2") inches below finished surface.
2. Pavement shall be sawed cut six (6") inches wider than the excavated area on both sides of the trench (see detail)
3. Finished pavement surface shall be paved with two (2") inches of Hot Mix compacted in place with mechanical tamper.

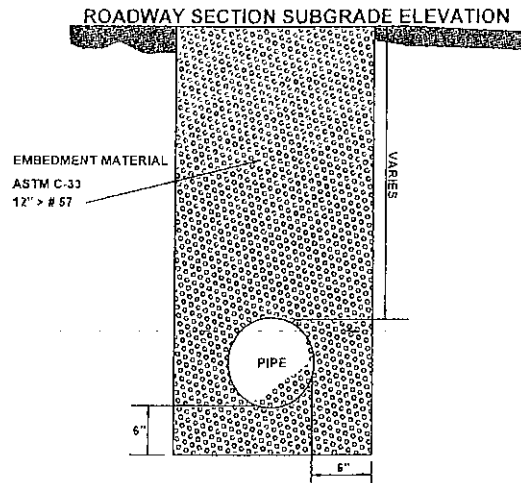
Class C, D and F Streets shall be repaired as follows: Road type shall be determined by Public Works Department.

1. Trench shall be backfilled with embedment material C-33 ASTM # 57 Crush Rock within ten (10") inches below finished surface.
2. Black Base Material shall be placed two (2") inches below finished surface and compacted with a Mechanical Tamper.
3. Pavement shall be sawed cut six (6") inches wider than the excavated area on both sides of the trench. (see detail)
4. Finished pavement surface shall be paved with two (2") inches of Hot Mix compacted in place with a mechanical tamper.

Work outside the roadway section but within the right of way shall be backfilled with embedment material ASTM C-33 # 57 four (4") inches below the finished surface and backfill with existing or better. (see detail)



NOTE:  
 UTILITY TRENCHES PLACED WITHIN THE  
 STREET OR WITHIN 5' FROM BACK OF CURBS  
 THAT ARE 3' OR MORE IN DEPTH SHALL COMPLY  
 WITH THE R.O.W. DETAIL

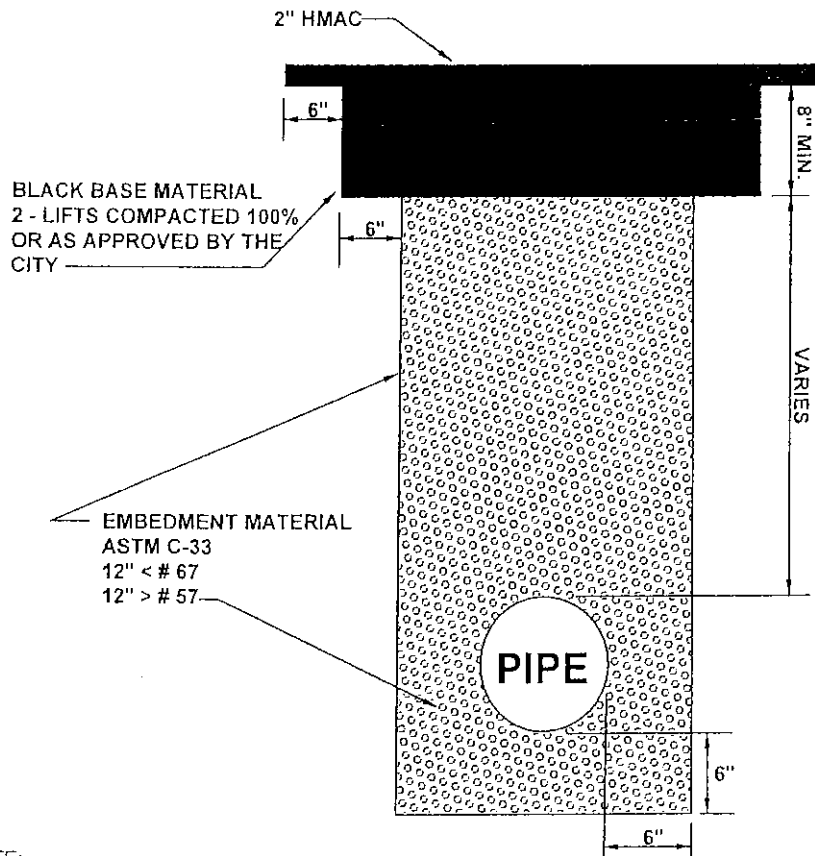


### R.O.W. TRENCH DETAIL

CITY OF LOCKHART N.T.S. REVISED DRAWING 7/05 BY T.C.

S-26  
 (4-38)

ADOPTED BY COUNCIL 4/26/87  
 DATE (S) REVISED: 11/19/02



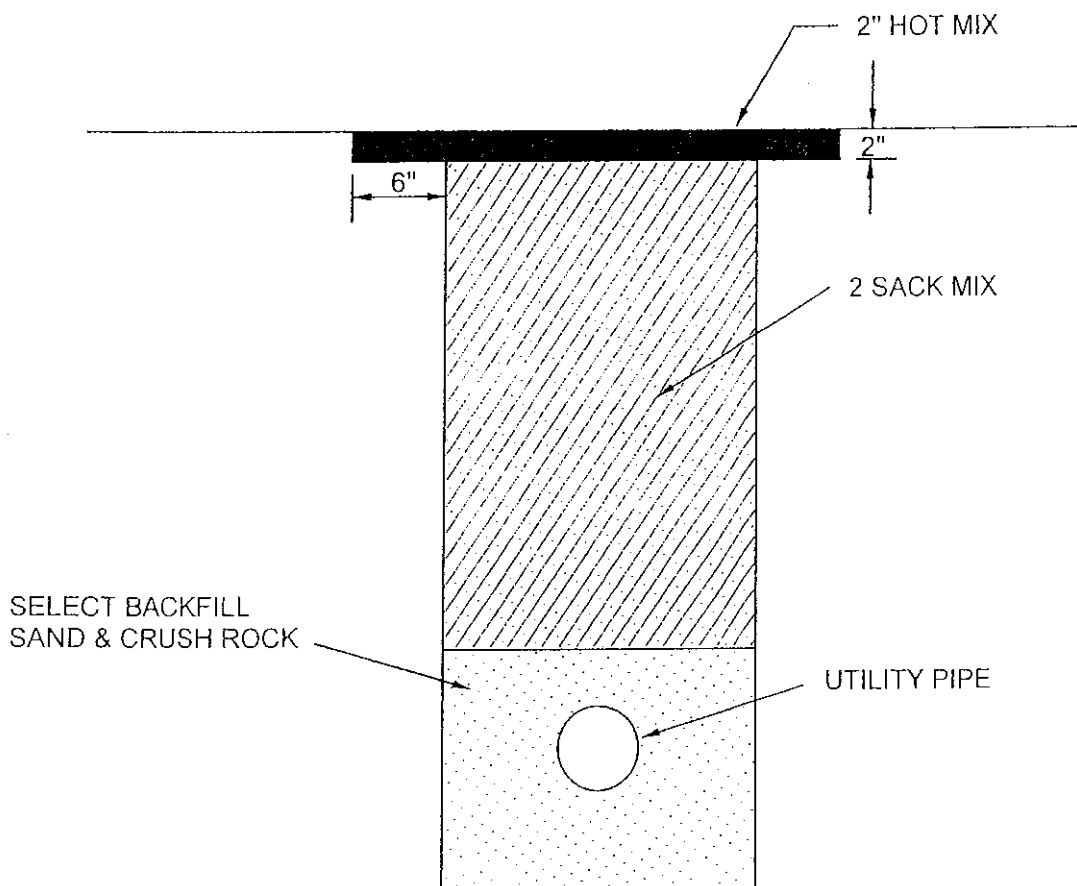
NOTE:  
UTILITY TRENCHES PLACED WITHIN THE  
STREET OR WITHIN 5' FROM BACK OF CURBS  
THAT ARE 3' OR MORE IN DEPTH SHALL COMPLY  
WITH THE R.O.W. DETAIL

# (IN EXISTING STREETS) TRENCH DETAIL

CITY OF LOCKHART N.T.S. REVISED DRAWING BY T.C. 7/05

S-28  
(4-40)

ADOPTED BY COUNCIL 4/28/87  
DATE (S) REVISED: 11/19/02



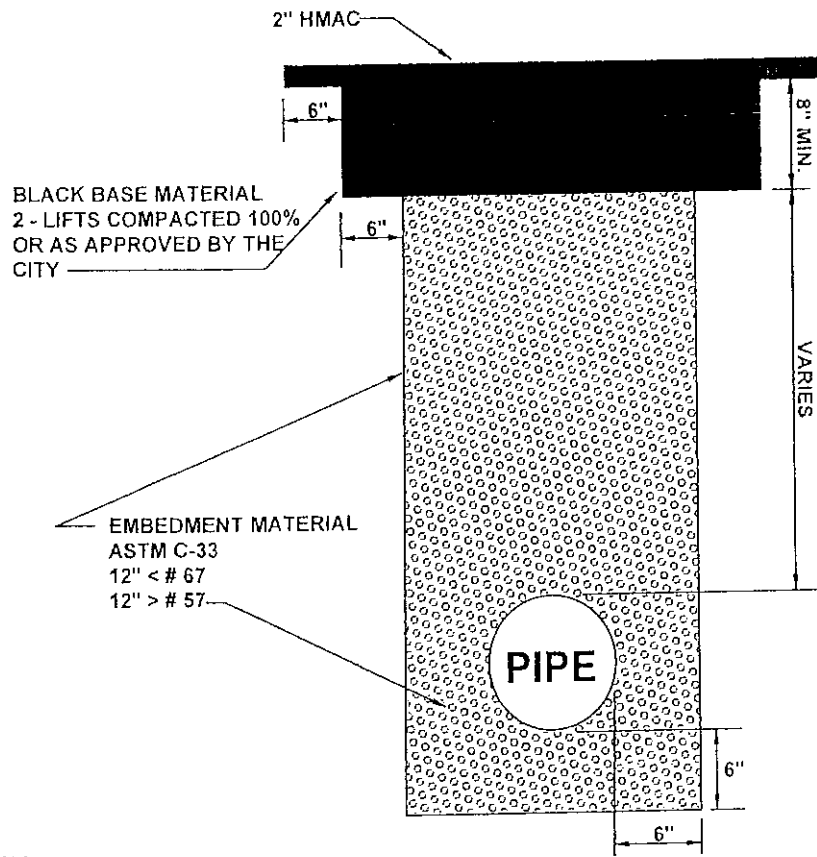
NOTE:  
 UTILITY TRENCHES PLACED WITHIN THE  
 STREET OR WITHIN 5' FROM BACK OF CURBS  
 THAT ARE 3' OR MORE IN DEPTH SHALL COMPLY  
 WITH THE R.O.W. DETAIL

## ***STREET CLASS A & B***

# **TRENCH DETAIL**

**CITY OF LOCKHART N.T.S.**

**DRAWN BY T.C.**



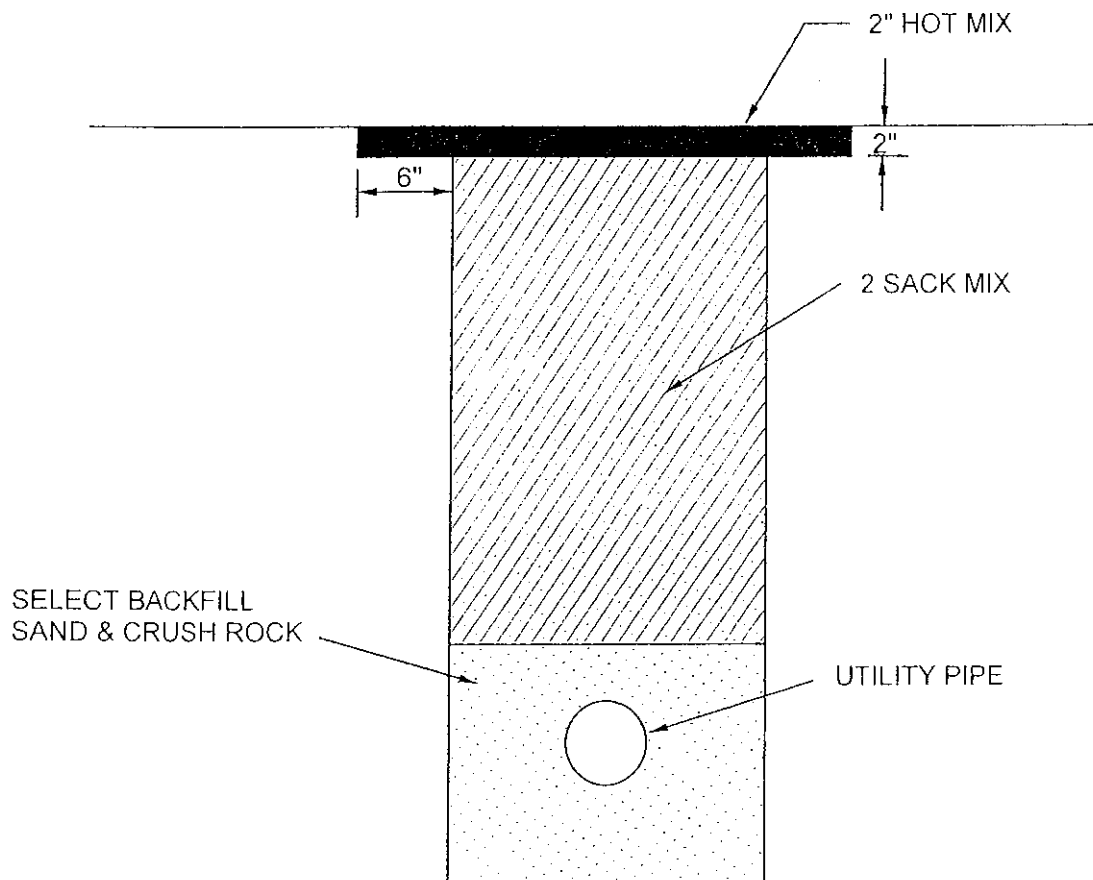
NOTE:  
UTILITY TRENCHES PLACED WITHIN THE  
STREET OR WITHIN 5' FROM BACK OF CURBS  
THAT ARE 3' OR MORE IN DEPTH SHALL COMPLY  
WITH THE R.O.W. DETAIL

# (IN EXISTING STREETS) TRENCH DETAIL

CITY OF LOCKHART N.T.S. REVISED DRAWING BY T.C. 7/05

S-28  
(4-40)

ADOPTED BY COUNCIL 4/28/87  
DATE (S) REVISED: 11/19/02



NOTE:  
 UTILITY TRENCHES PLACED WITHIN THE  
 STREET OR WITHIN 5' FROM BACK OF CURBS  
 THAT ARE 3' OR MORE IN DEPTH SHALL COMPLY  
 WITH THE R.O.W. DETAIL

***STREET CLASS A & B***

**TRENCH DETAIL**

**CITY OF LOCKHART N.T.S.**

**DRAWN BY T.C.**