

**RESOLUTION NO. 2022-24**

**A RESOLUTION OF THE CITY COUNCIL OF THE CITY OF LOCKHART, TEXAS, APPROVING THE REDISTRICTING OF THE CITY'S SINGLE-MEMBER COUNCIL DISTRICTS AND ESTABLISHING NEW DISTRICT BOUNDARY LINES FOR THE CITY OF LOCKHART'S CITY COUNCIL ELECTIONS BASED ON 2020 CENSUS DATA; AND PROVIDING FOR AN EFFECTIVE DATE.**

**WHEREAS**, the results of the 2020 federal Census have been considered and indicated that the City of Lockhart's single-member council districts are sufficiently out of population balance to require redistricting in order to comply with the "one-person, one-vote" (equal population) principle established by the U.S. Constitution; and

**WHEREAS**, the City of Lockhart (the "City") engaged the law firm of Bickerstaff Heath Delgado Acosta LLP to act as the City's redistricting consultant, including advising and assisting the City Council in preparation of a new redistricting plan in compliance with applicable requirements of state and federal law; and

**WHEREAS**, on February 1, 2022, the City Council adopted redistricting criteria to assist the City and the public in developing redistricting plans which comply with applicable federal and state laws, and the adopted redistricting criteria were applied in the development of the City's new redistricting plan; and

**WHEREAS**, on February 1, 2022, the City Council also adopted redistricting guidelines regarding the submission of comments and proposed plans by the public, to ensure the ability of the City to timely receive and adequately consider them; and

**WHEREAS**, during the redistricting process the City provided notice to the public of its proposed discussions and development of a redistricting plan through meeting agendas posted in compliance with the Texas Open Meetings Act, notices on the City's website, including regarding two public hearings; and

**WHEREAS**, the City Council has considered the proposed redistricting plan at City Council meetings on February 8, 2022, March 15, 2022, April 4, 2022, May 3, 2022 and May 17, 2022; and at two public hearings held on March 15, 2022, and April 5, 2022, respectively; comments from the public at the public hearings, including two alternative plans proposed by LULAC; and advice from the City's redistricting consultant; and

**WHEREAS**, the City Council finds that the attached city council district redistricting plan is in the best interest of the citizens of the City, complies with the adopted redistricting criteria, and is believed to comply with all state and federal requirements;

**NOW, THEREFORE, BE IT RESOLVED BY THE CITY COUNCIL OF THE CITY OF LOCKHART, TEXAS:**


**A.** That the existing single-member council district boundary lines for the City of Lockhart are hereby amended, and the new districting plan depicted on the map attached hereto as **Exhibit A**, defining new districts as such new districts are further described in the tables attached

hereto as **Exhibit B** reporting populations and demographic statistics for each such new district is hereby adopted and designated to define the City's four single-member council districts from and after the Effective Date; that **Exhibits A and B** are incorporated by reference in and made a part of this Order, and shall be kept on file in the City Secretary's Office.

**B.** That the new City Council districting plan shall take and be given effect immediately upon adoption of this Resolution; and that hereafter all City Council elections shall be held under and in accordance with the new single-member council district districting plan here adopted by the City Council until such time as a subsequent lawfully-enacted districting plan shall be adopted to replace this plan. CLARIFYING NOTE: This plan will define the city council districts for which candidates will run in the November 2022 city elections.

**PASSED AND APPROVED** by the City Council of the City of Lockhart, Texas, this 17<sup>th</sup> day of May 2022.

**CITY OF LOCKHART, TEXAS**



Hon. Lew White  
MAYOR

**ATTEST:**




Connie Constancio  
City Secretary

**APPROVED AS TO FORM:**



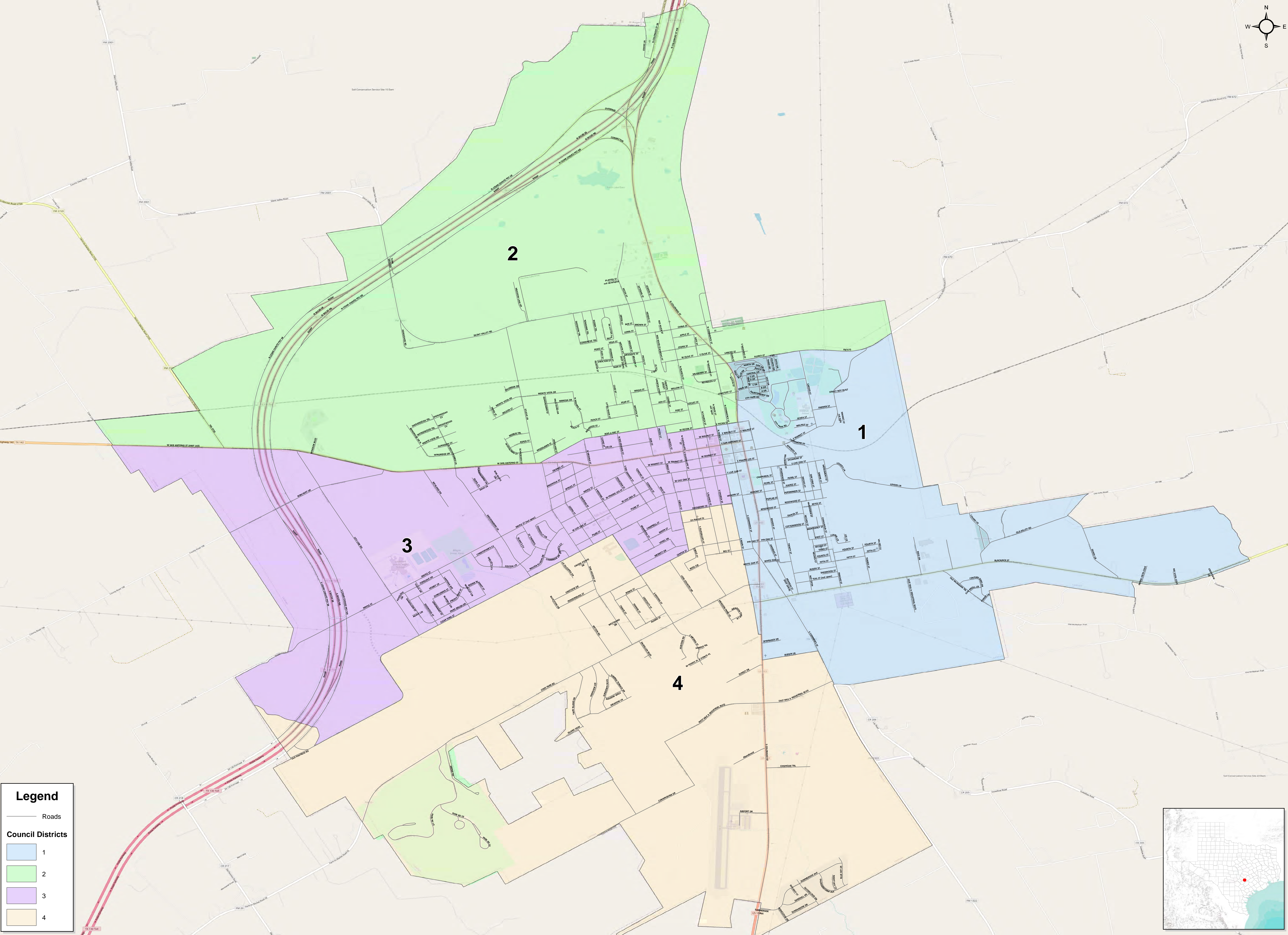
Monte Akers,  
City Attorney



# **EXHIBIT A**

## **Maps**





**Legend**

Roads

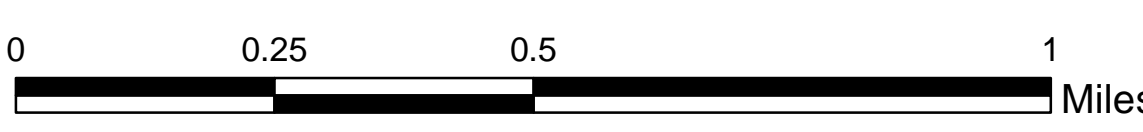
**Council Districts**

1

2

3

4

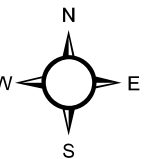
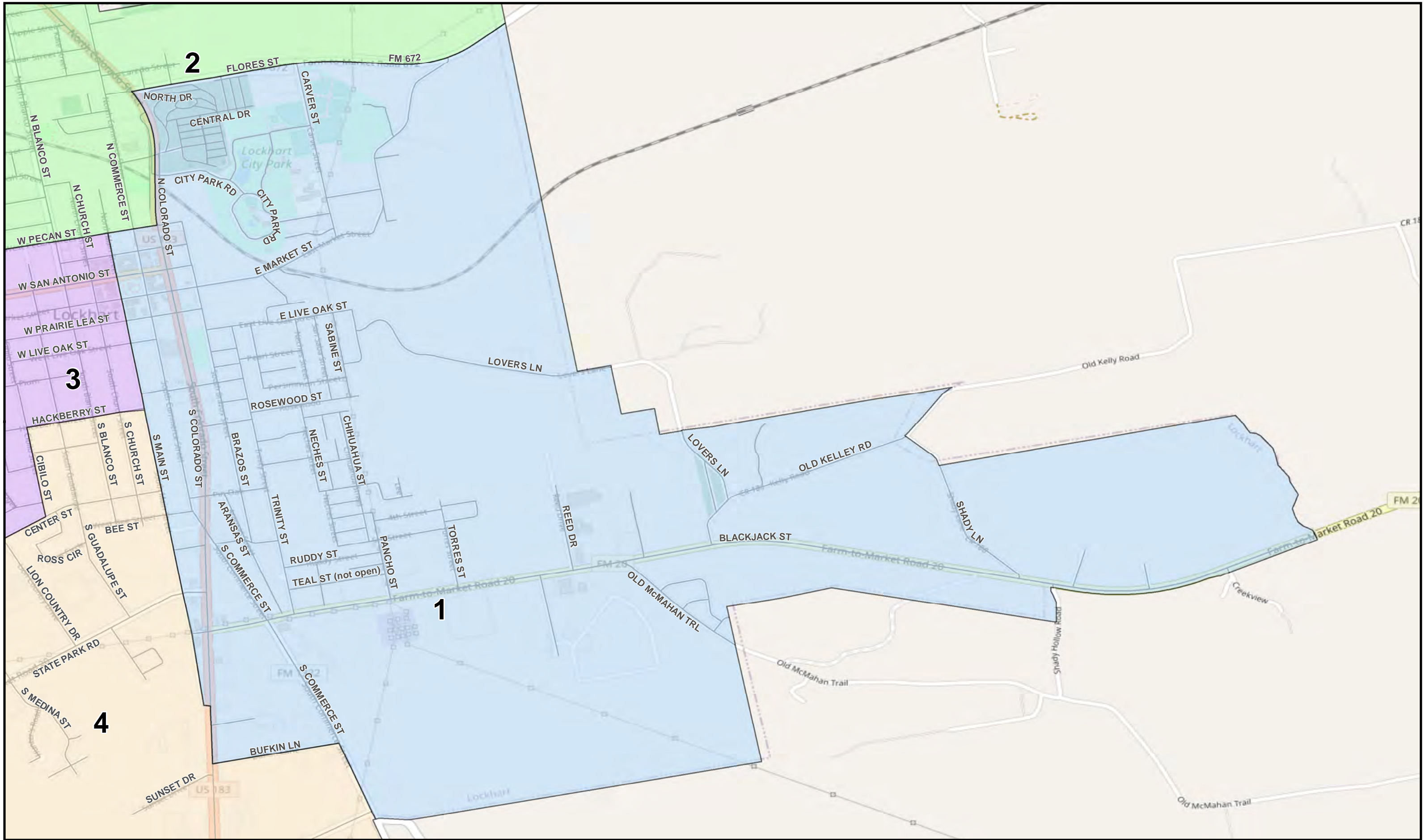


Created: 5/18/2022


# City of Lockhart Council Districts

## Plan B Revised - Adopted May 17, 2022





0 500 1,000 2,000  
Feet  
Created: 5/18/2022  
Prison Population Included

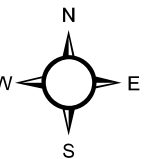
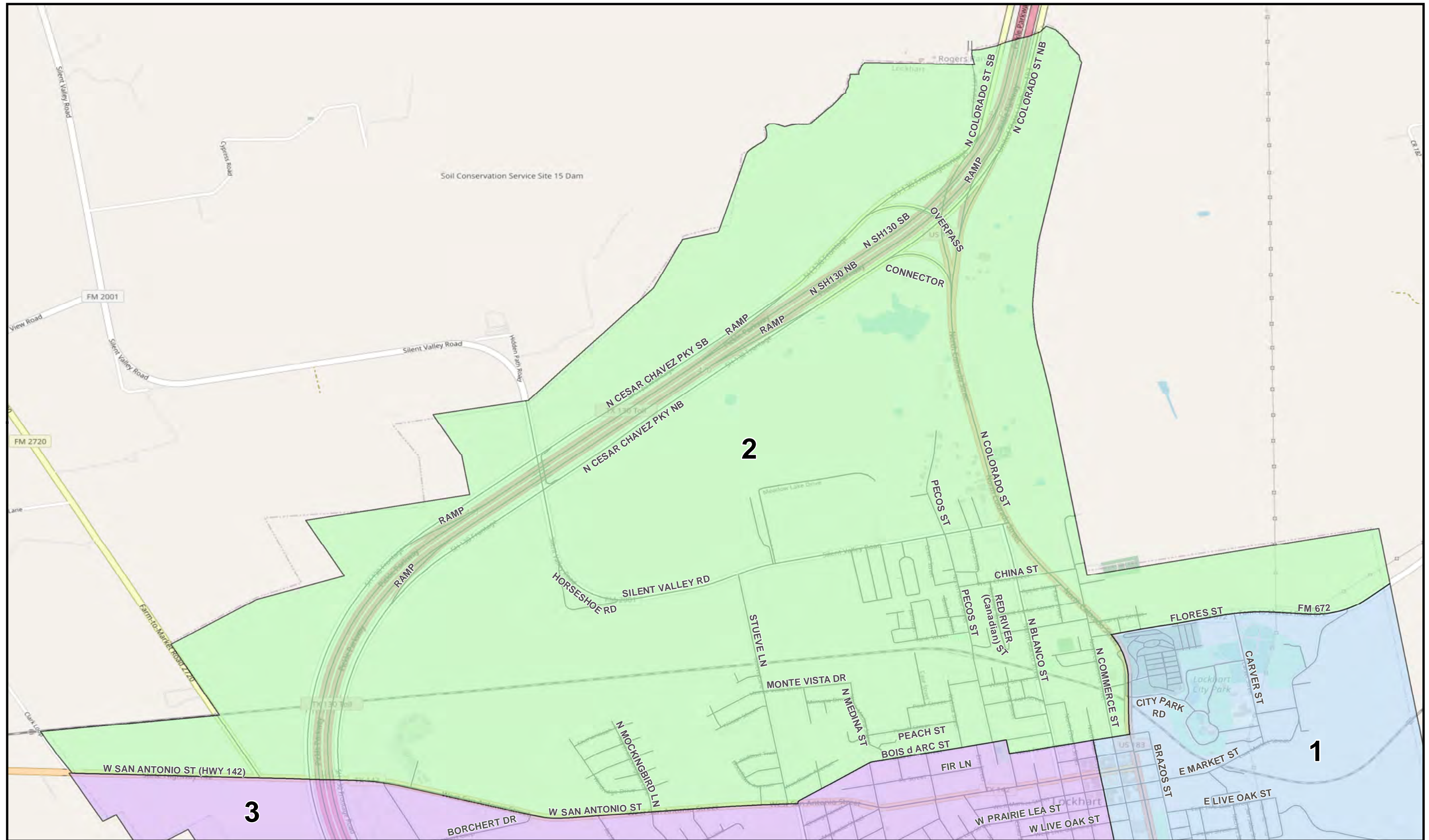


# City of Lockhart Council District 1 Plan B Revised - Adopted May 17, 2022

© 2022 Bickerstaff Heath Delgado Acosta LLP  
Data Source: Roads, Water and other  
features obtained from the 2020  
Tiger/line files, U.S. Census Bureau







0 650 1,300 2,600  
Feet

Created: 5/18/2022  
Prison Population Included

**Legend**

**Council Districts**

1	2	3	4
---	---	---	---

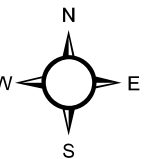
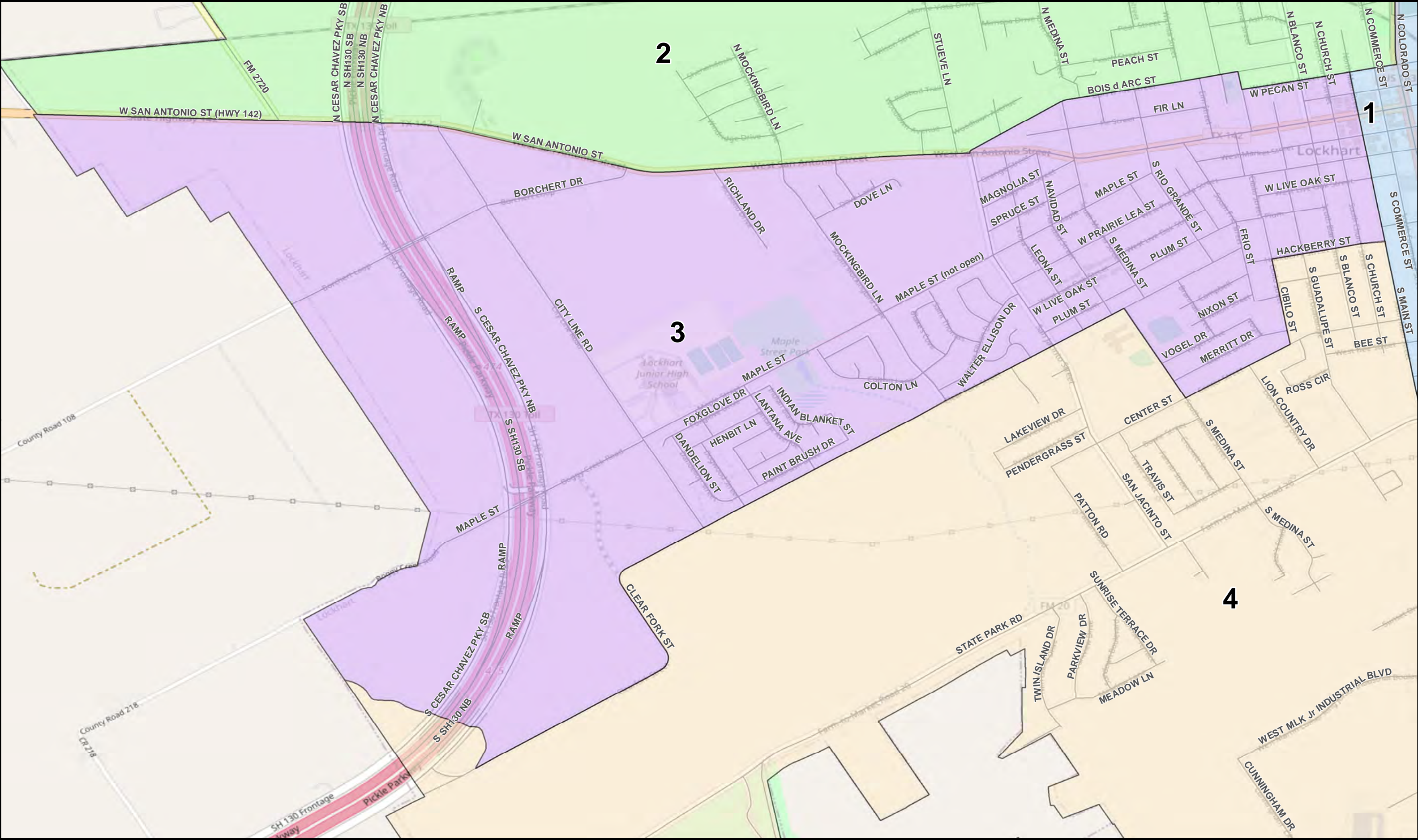
# City of Lockhart Council District 2

## Plan B Revised - Adopted May 17, 2022

© 2022 Bickerstaff Heath Delgado Acosta LLP  
Data Source: Roads, Water and other  
features obtained from the 2020  
Tiger/line files, U.S. Census Bureau







0 500 1,000 2,000  
 Feet  
 Created: 5/18/2022  
 Prison Population Included

**Legend**  
**Council Districts**

1	2	3	4
---	---	---	---

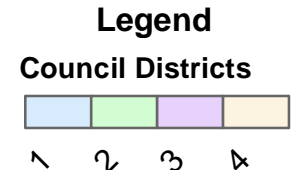

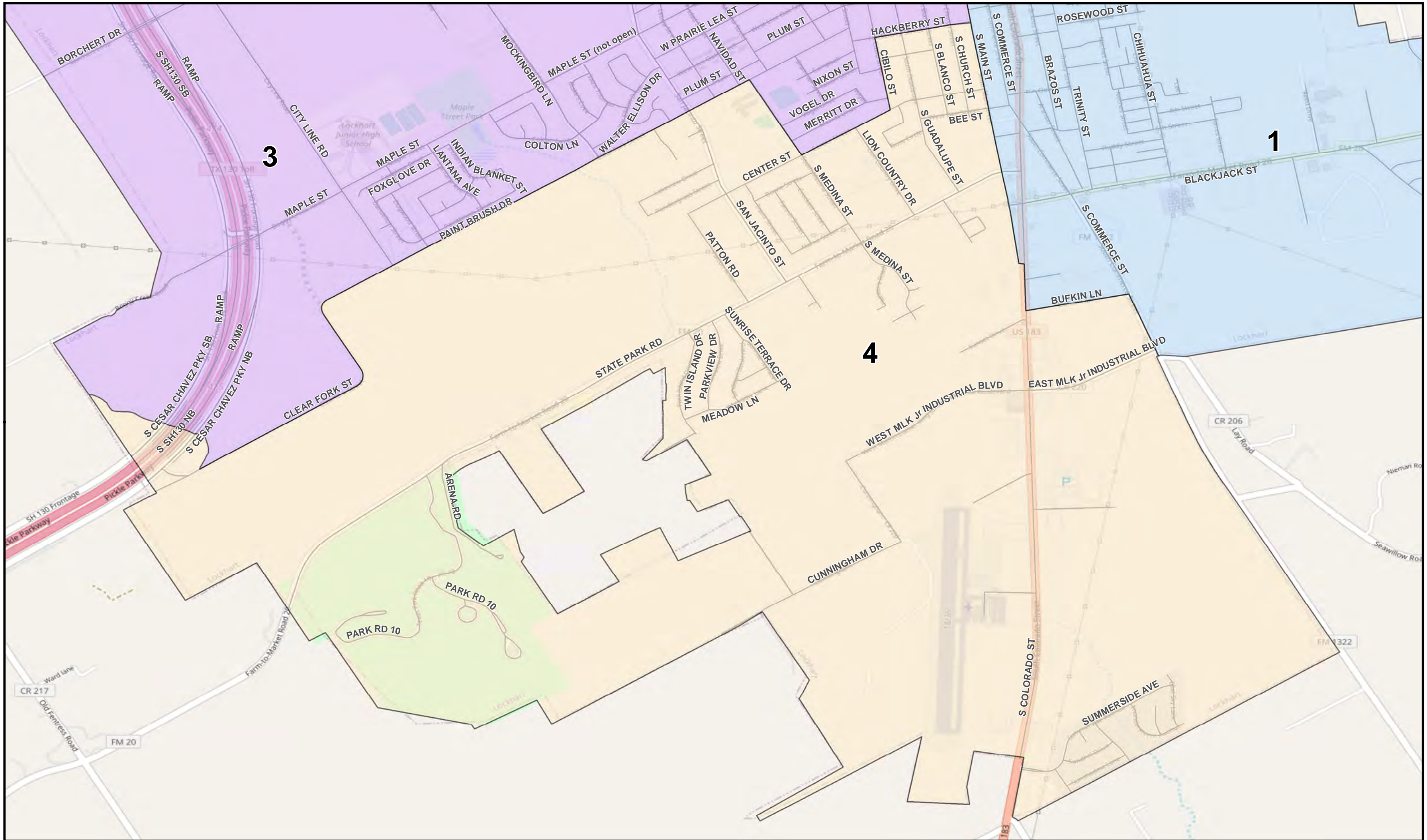
# City of Lockhart Council District 3

## Plan B Revised - Adopted May 17, 2022

© 2022 Bickerstaff Heath Delgado Acosta LLP  
 Data Source: Roads, Water and other  
 features obtained from the 2020  
 Tiger/line files, U.S. Census Bureau







# City of Lockhart Council District 4

## Plan B Revised - Adopted May 17, 2022



# **EXHIBIT B**

## **Tables**



# City of Lockhart Council Districts Plan B Revised - Adopted May 17, 2022



## Demographics Report - Detailed 2020 Census Total Population

Plan Last Edited on: 5/13/2022 11:08:19 AM

District	Persons	Ideal Size	Deviation	Hispanic	Hispanic % of Total Population	ANGLO	Non-Hispanic Anglo % of Total Population	Black	Black % of Total Population	Asian	Asian % of Total Population	AM Indian Native	IND / NAT % TOT Pop.	Haw Pac. Isl.	HAW/ PAC % of Total Pop.	Other	Other % of Total Pop.	Two or More Races	Two or More Races % Tot Pop
1	3,660	3,593	1.87%	2,066	56.45%	1,096	29.95%	398	10.87%	9	0.25%	9	0.25%	1	0.03%	18	0.49%	63	1.72%
2	3,747	3,593	4.29%	2,417	64.50%	1,017	27.14%	205	5.47%	30	0.80%	14	0.37%	0	0.00%	9	0.24%	55	1.47%
3	3,567	3,593	-0.72%	1,425	39.95%	1,857	52.06%	94	2.64%	29	0.81%	17	0.48%	0	0.00%	15	0.42%	130	3.64%
4	3,397	3,593	-5.45%	1,689	49.72%	1,339	39.42%	233	6.86%	28	0.82%	1	0.03%	1	0.03%	12	0.35%	92	2.71%
<b>TOTAL:</b>	14,371			7,597	52.86%	5,309	36.94%	930	6.47%	96	0.67%	41	0.29%	2	0.01%	54	0.38%	340	2.37%

**Ideal Size: 14371 / 4 = 3593**

**Total Population: 14,371**

**Overall Deviation: 9.74%**

*Some percentages may be subject to rounding errors.*



**City of Lockhart Council Districts Plan B Revised - Adopted May 17, 2022**  
**Demographics Report - Detailed 2020 Census Voting Age Population**



Plan Last Edited on: 5/13/2022 11:08:19 AM

District	Total VAP	Hispanic VAP	% Hispanic VAP	Anglo VAP	% Anglo VAP	Black VAP	% Black VAP	Asian VAP	% Asian VAP	AM IND NATIVE VAP	% AM IND NATIVE VAP	HAW/PAC VAP	% HAW/PAC VAP	Other VAP	% Other VAP	Two or More Races VAP	% Two or more VAP
1	2,974	1,547	52.02%	994	33.42%	359	12.07%	8	0.27%	8	0.27%	1	0.03%	9	0.30%	48	1.61%
2	2,781	1,681	60.45%	851	30.60%	172	6.18%	25	0.90%	13	0.47%	0	0.00%	1	0.04%	38	1.37%
3	2,763	994	35.98%	1,568	56.75%	73	2.64%	21	0.76%	17	0.62%	0	0.00%	3	0.11%	87	3.15%
4	2,577	1,185	45.98%	1,124	43.62%	187	7.26%	23	0.89%	1	0.04%	1	0.04%	8	0.31%	47	1.82%
<b>TOTAL:</b>	11,095	5,407	48.73%	4,537	40.89%	791	7.13%	77	0.69%	39	0.35%	2	0.02%	21	0.19%	220	1.98%

\* VAP - Voting Age Population

*Some percentages may be subject to rounding errors.*



## Demographics Report - Summary 2020 Census Total Population

Plan Last Edited on: 5/13/2022 11:08:19 AM

District	Persons	Ideal Size	Deviation	Hispanic % of Total Population	Non-Hispanic White % of Total Population	Non-Hispanic Black % of Total Population	Non-Hispanic Asian % of Total Population	Non-Hispanic Other % of Total Population
1	3,660	3,593	1.87%	56.45%	29.95%	10.87%	0.25%	2.49%
2	3,747	3,593	4.29%	64.50%	27.14%	5.47%	0.80%	2.08%
3	3,567	3,593	-0.72%	39.95%	52.06%	2.64%	0.81%	4.54%
4	3,397	3,593	-5.45%	49.72%	39.42%	6.86%	0.82%	3.12%

**TOTAL:** 14,371 52.86% 36.94% 6.47% 0.67% 3.04%

**Ideal Size:**  $14371 / 4 = 3593$

**Total Population:** 14,371

**Overall Deviation:** 9.74%

*Some percentages may be subject to rounding errors.*



## Demographics Report - Summary 2020 Census Voting Age Population

Plan Last Edited on: 5/13/2022 11:08:19 AM

District	Total VAP*		Hispanic % of Total VAP	Non-Hispanic Anglo % of Total VAP	Non-Hispanic Black % of Total VAP	Non-Hispanic Asian % of Total VAP	Non-Hispanic Other % of Total VAP
1	2,974		52.02%	33.42%	12.07%	0.27%	2.22%
2	2,781		60.45%	30.60%	6.18%	0.90%	1.87%
3	2,763		35.98%	56.75%	2.64%	0.76%	3.87%
4	2,577		45.98%	43.62%	7.26%	0.89%	2.21%
<b>TOTAL:</b>	11,095		48.73%	40.89%	7.13%	0.69%	2.54%

\* VAP - Voting Age Population

*Some percentages may be subject to rounding errors.*